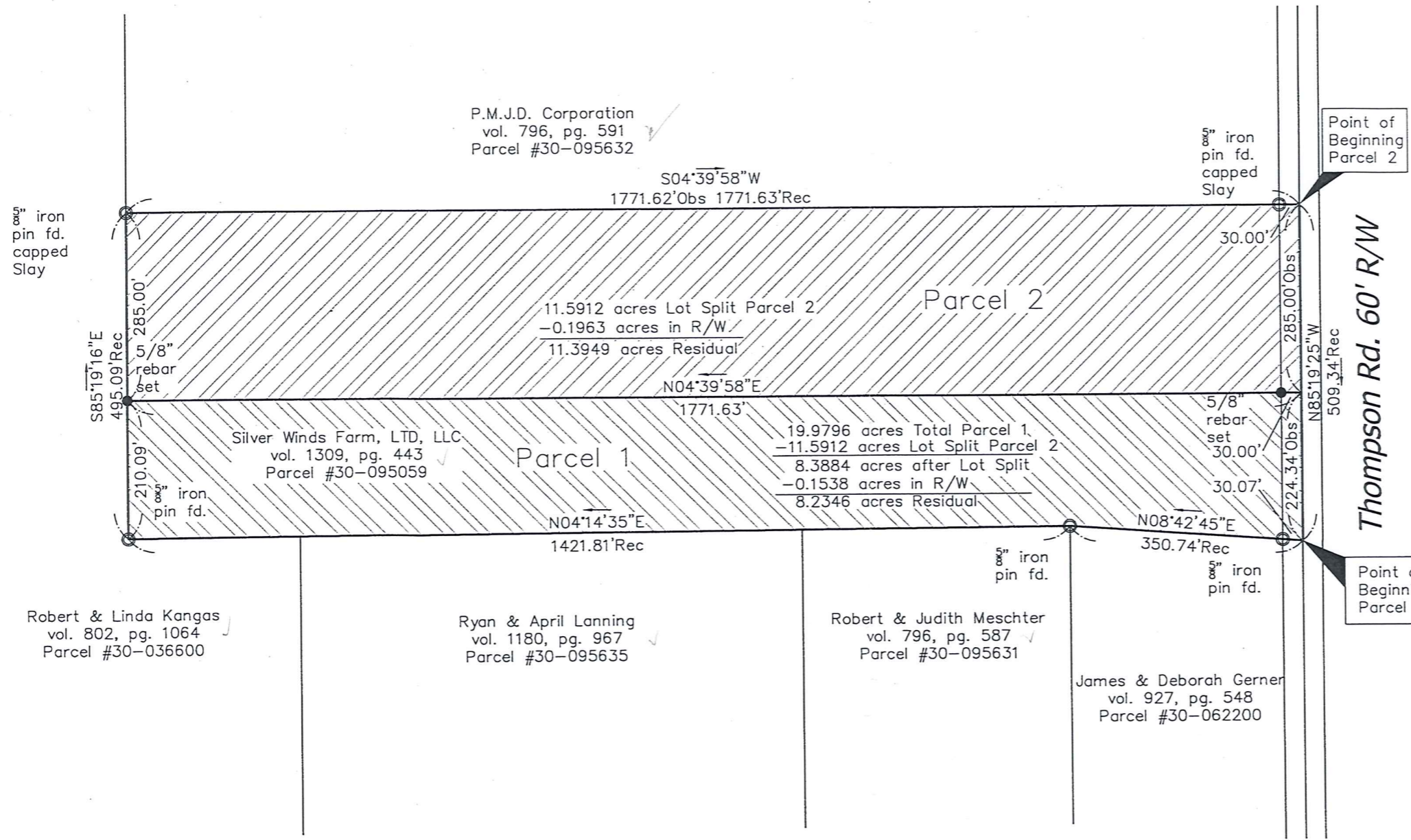


I:\sds\proj\Bet10202\Cad\Revised Plat.dwg, 05/06/02 03:59:58 PM, Copyright Foresight Engineering Group, Inc.

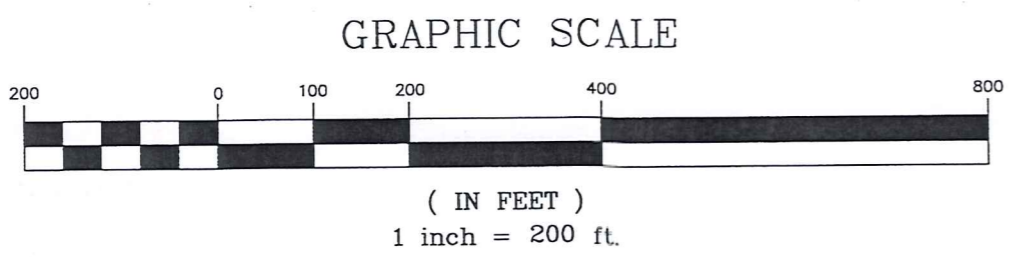


Bearings are based on the survey of Jerry Slay, P.S. #5298 as described in deed volume 1309, page 443 of the Geauga County Records of Deeds.

All 5/8 inch rebar set are 30" long capped Foresight Engineering.

SURVEY PLAT & LEGAL DESCRIPTION
 APPROVED PER R.C. 315.251
CRB **5/7/02**
 OFFICE OF THE
 GEauga COUNTY ENGINEER


Situated in the Township of Thompson,
 County of Geauga, State of Ohio and
 being in Lot 41 of Township 10, Range VI
 of the Connecticut Western Reserve.



This Plat was prepared without the benefit of an abstract of Title and is subject to any state of facts revealed by an examination of the same.

This Plat represents a Survey which meets the minimum standards for a Boundary Survey in The State of Ohio as specified in the Administrative Code Chapter 4733-37 Based on a survey of Jerry Slay P.S. #5298 for P.M.J.D. dated 11-10-1998 and Surveyed in April, 2002 by Foresight Engineering Group, Inc. Under the supervision of Steven N. Roessner, P.S. #7070

Steven N. Roessner
 Steven N. Roessner, P.S. #7070
 Foresight Engineering Group, Inc.
 Date **5/06/02**



Foresight Engineering Group
 Engineers & Surveyors
 440 286-1010
 440 286-1034 fax
 1300 286-1034
 Chardon, Ohio 44024

REVISIONS:

SCALE: Horz. 1"=200'	Vert. none
FILE NAME:	i:\Bet10202\Plat
DATE:	April 29, 2002

Silver Winds Farm, LTD, LLC
 Lot Split
 Thompson Twp. - Geauga County - Ohio
 Plat of Survey

